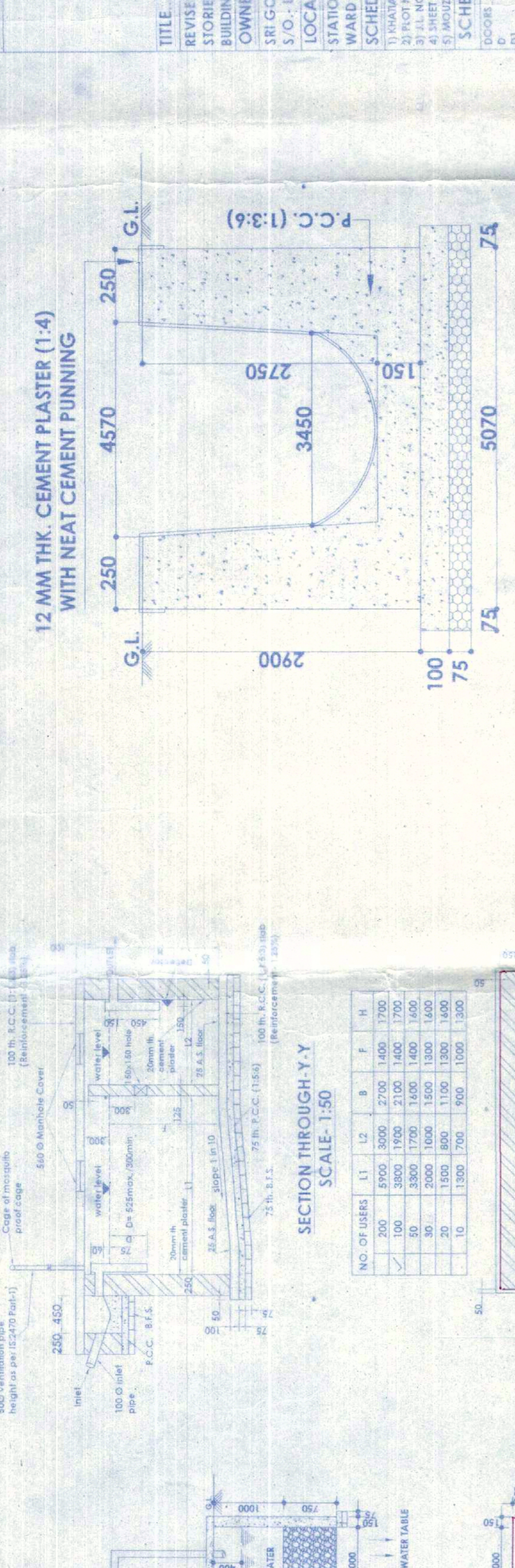
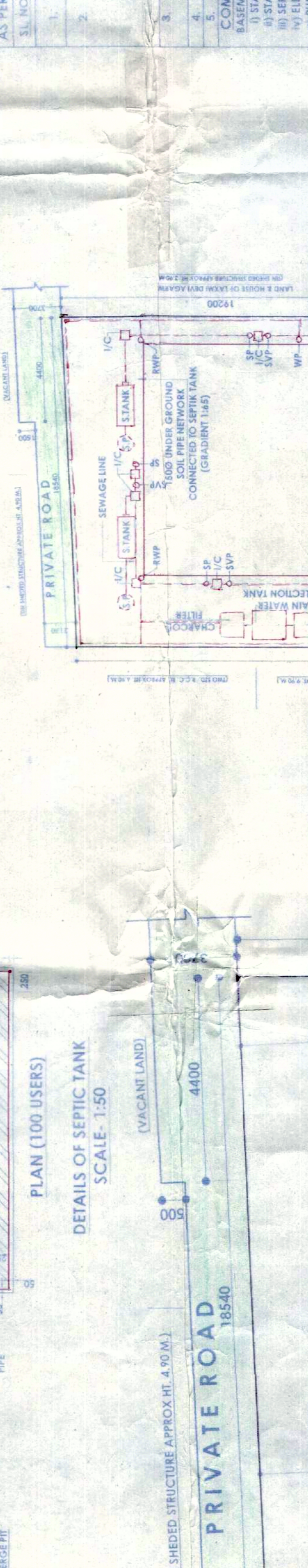


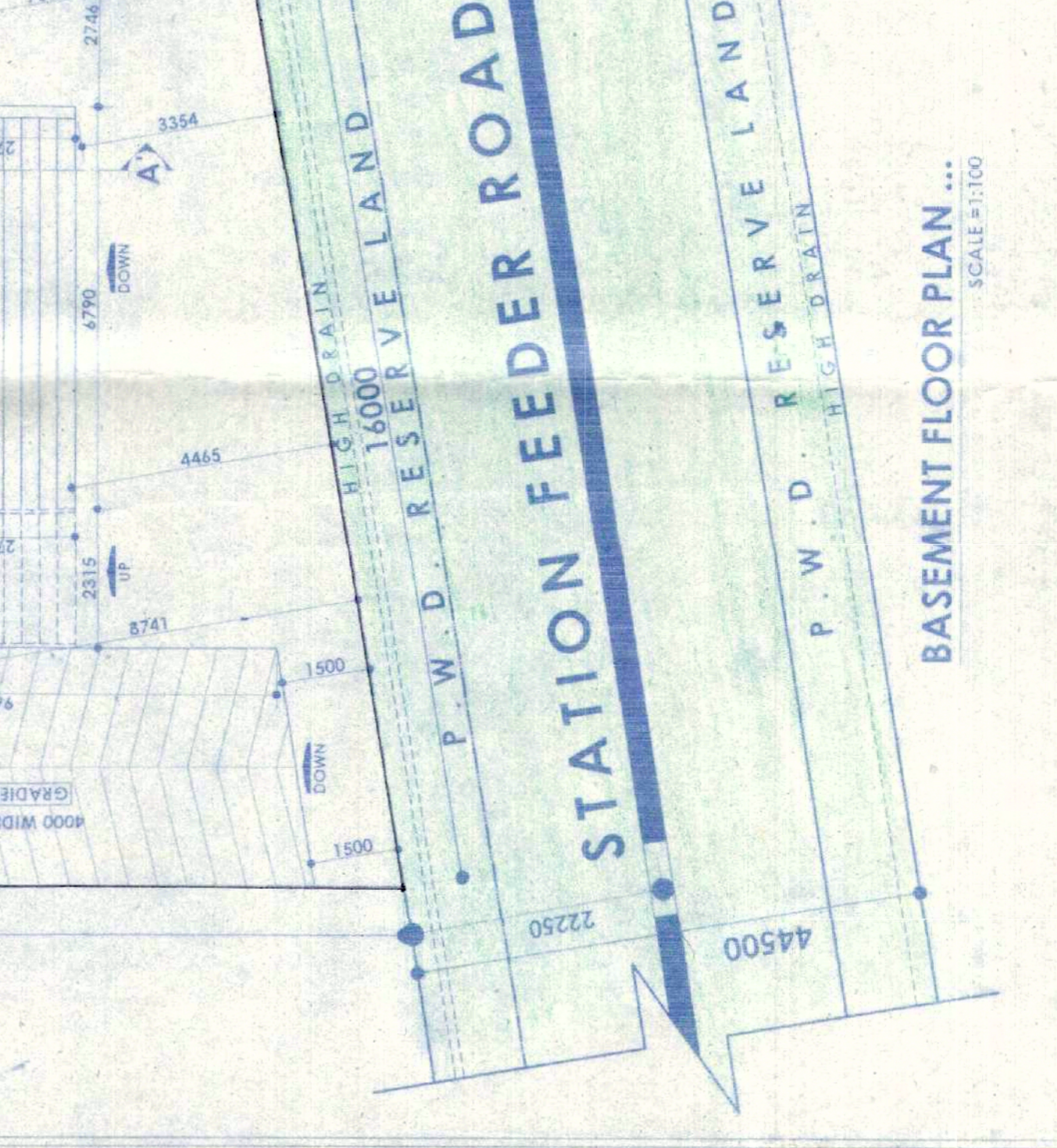
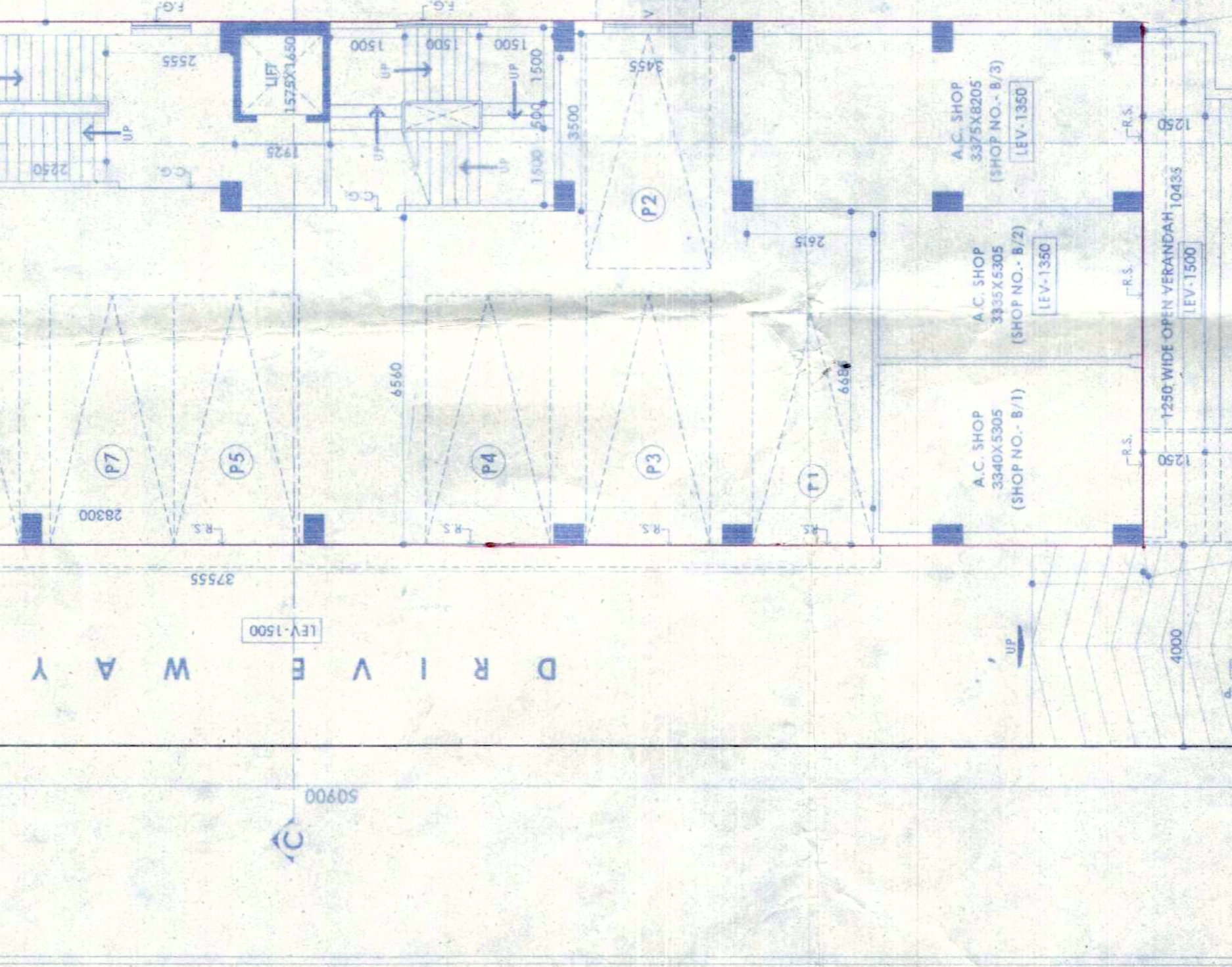
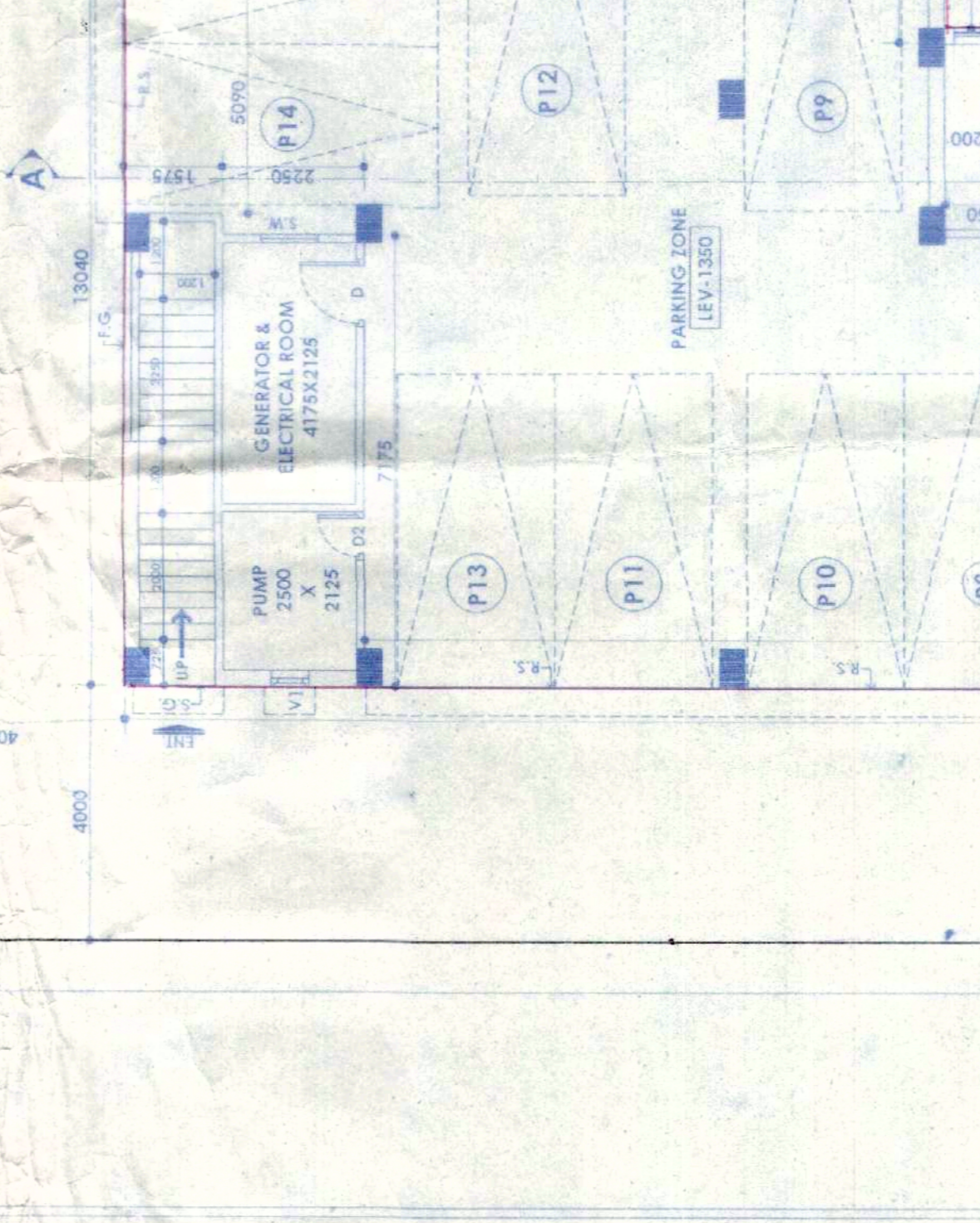
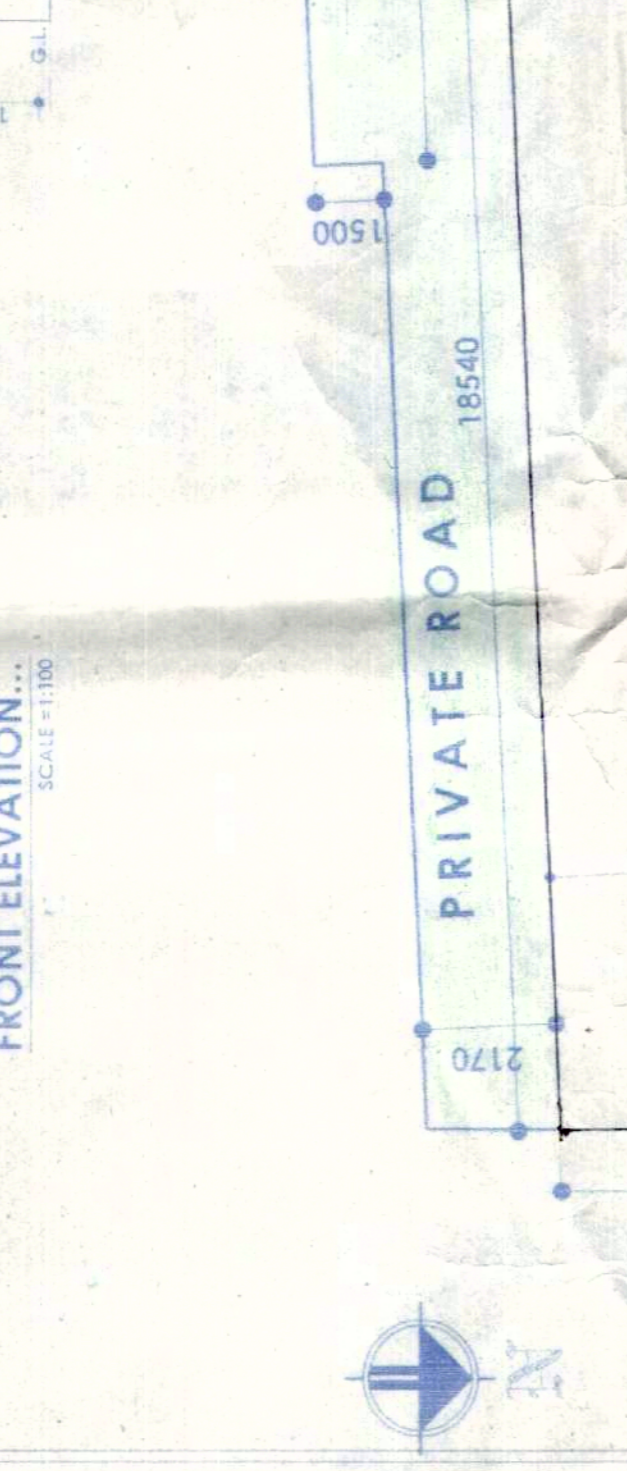
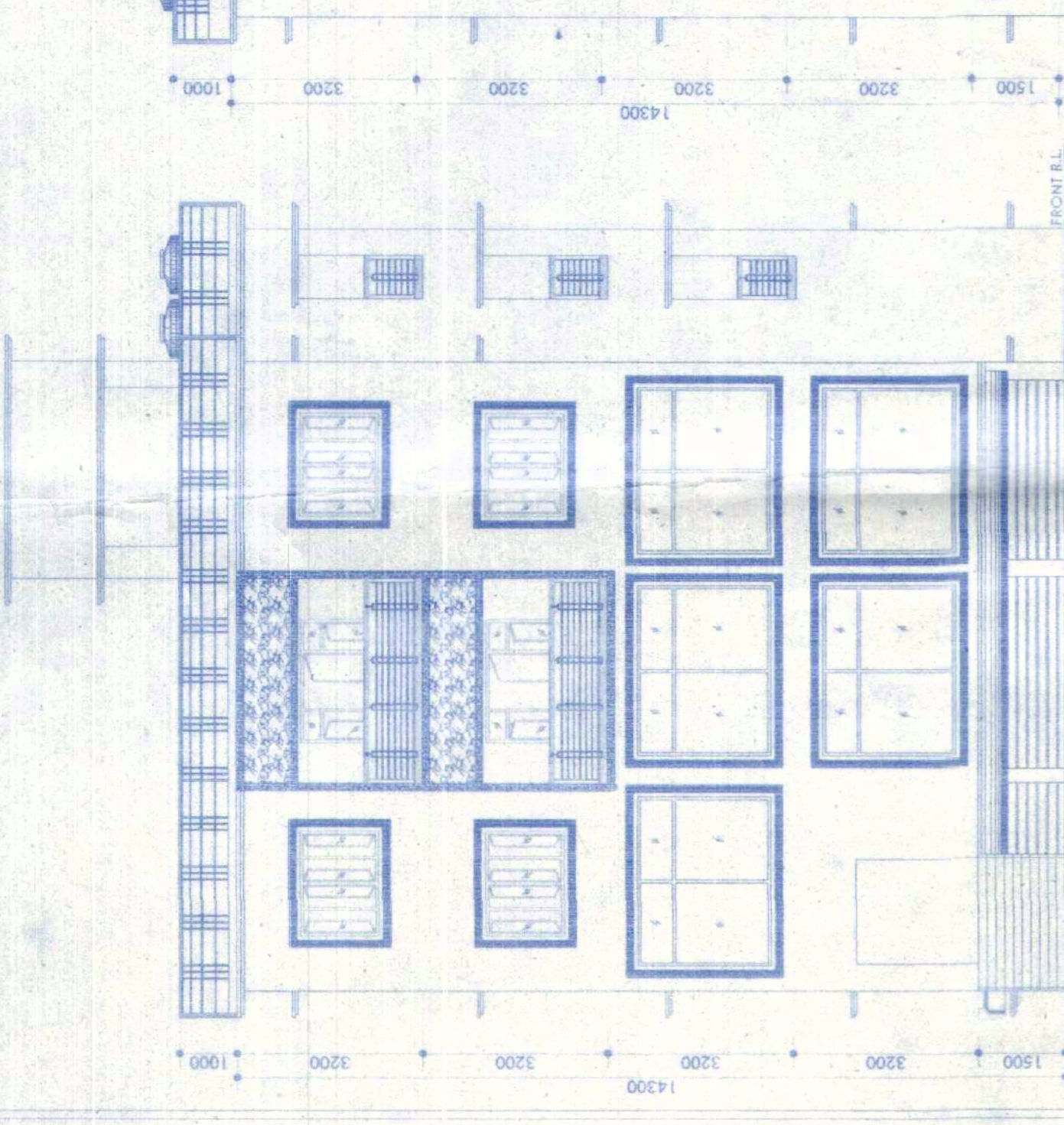

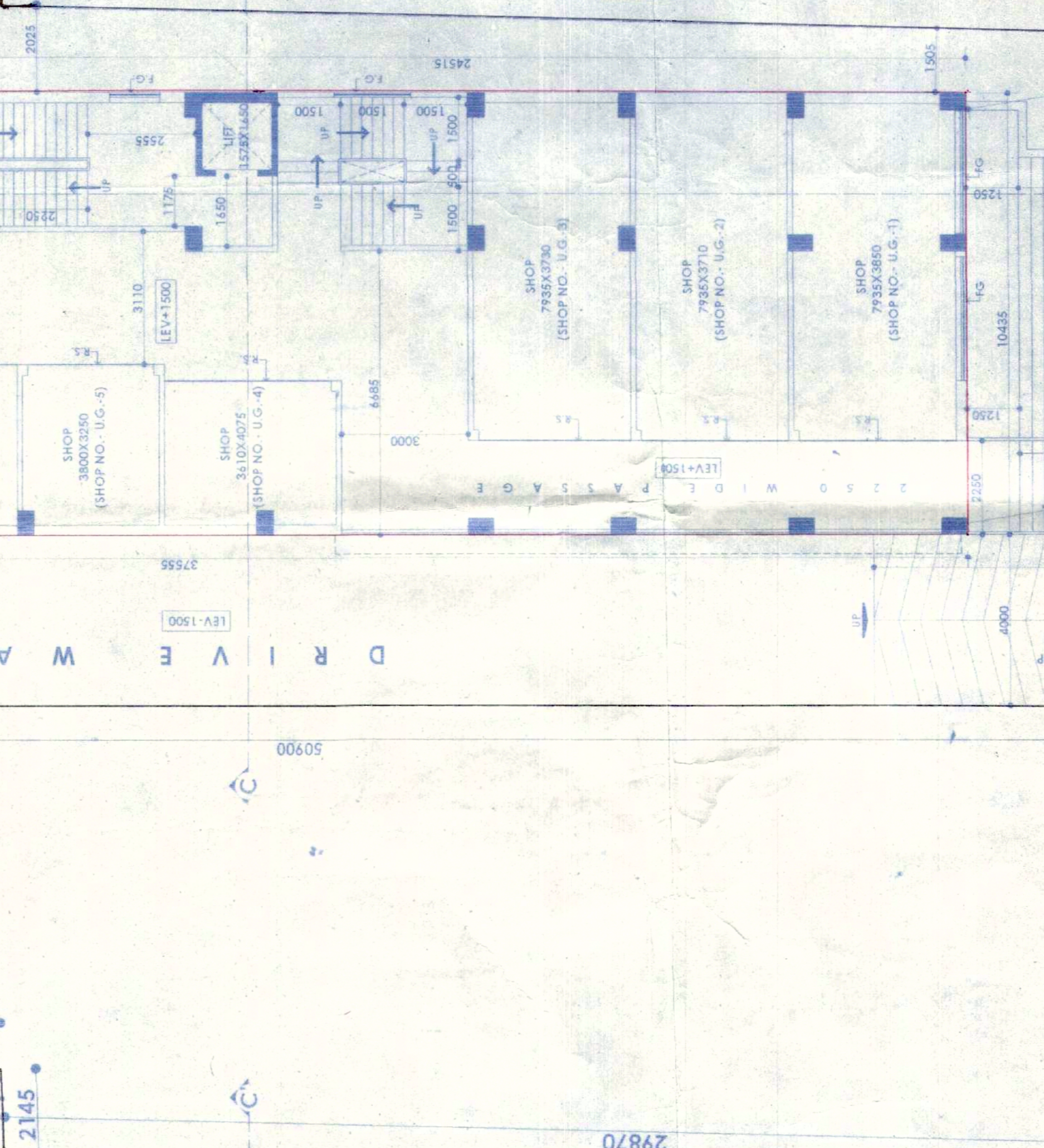


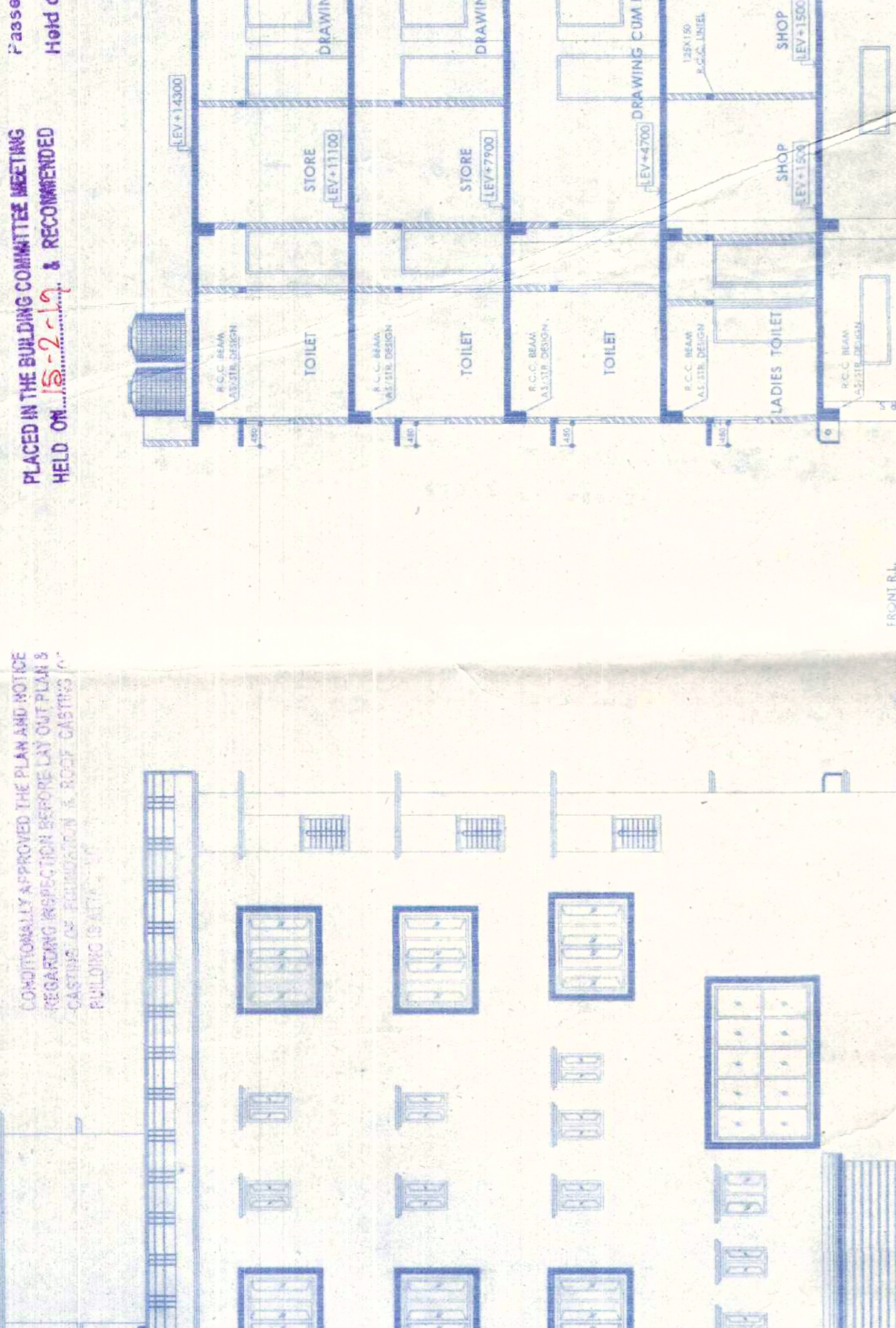
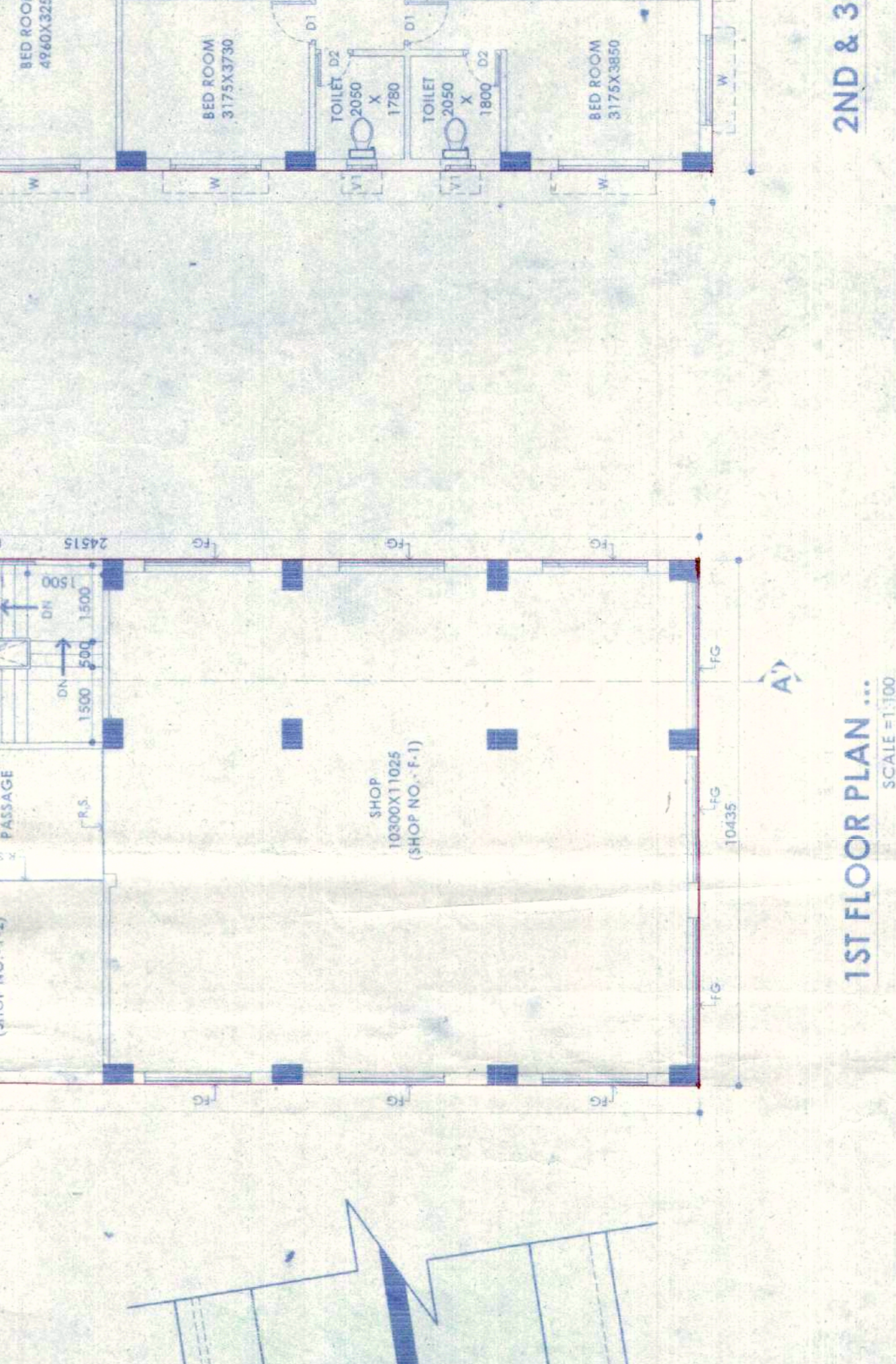
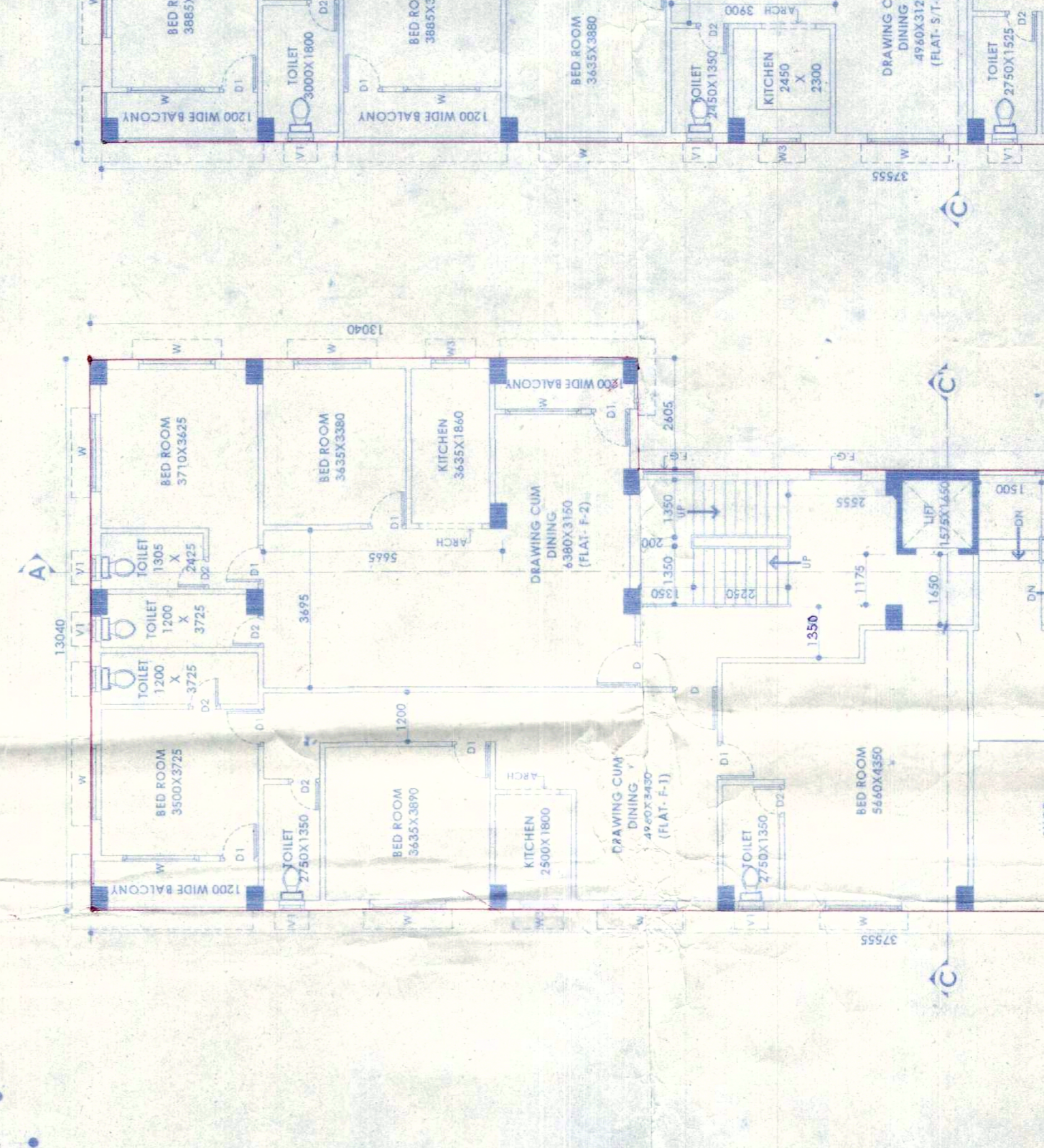

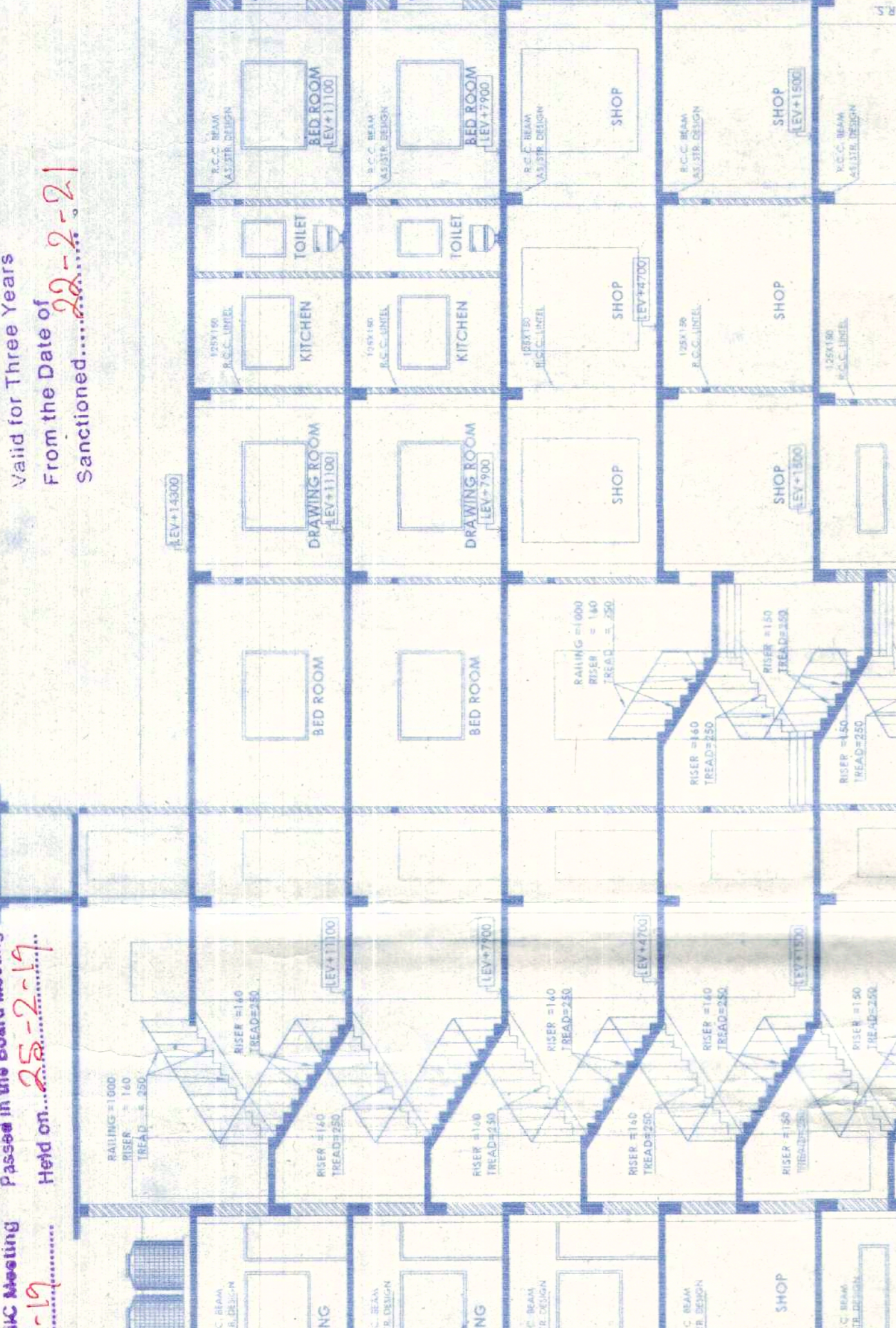
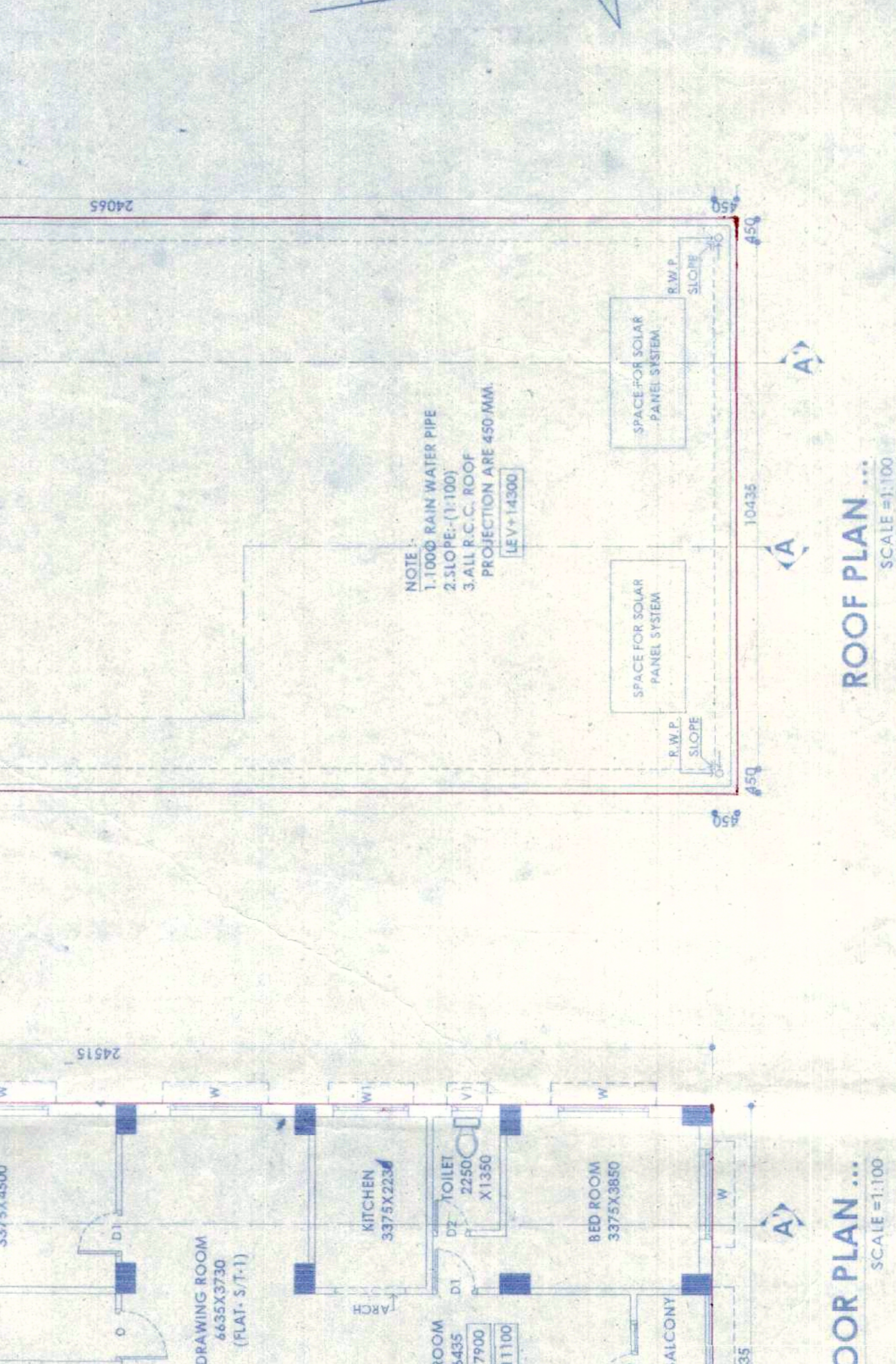
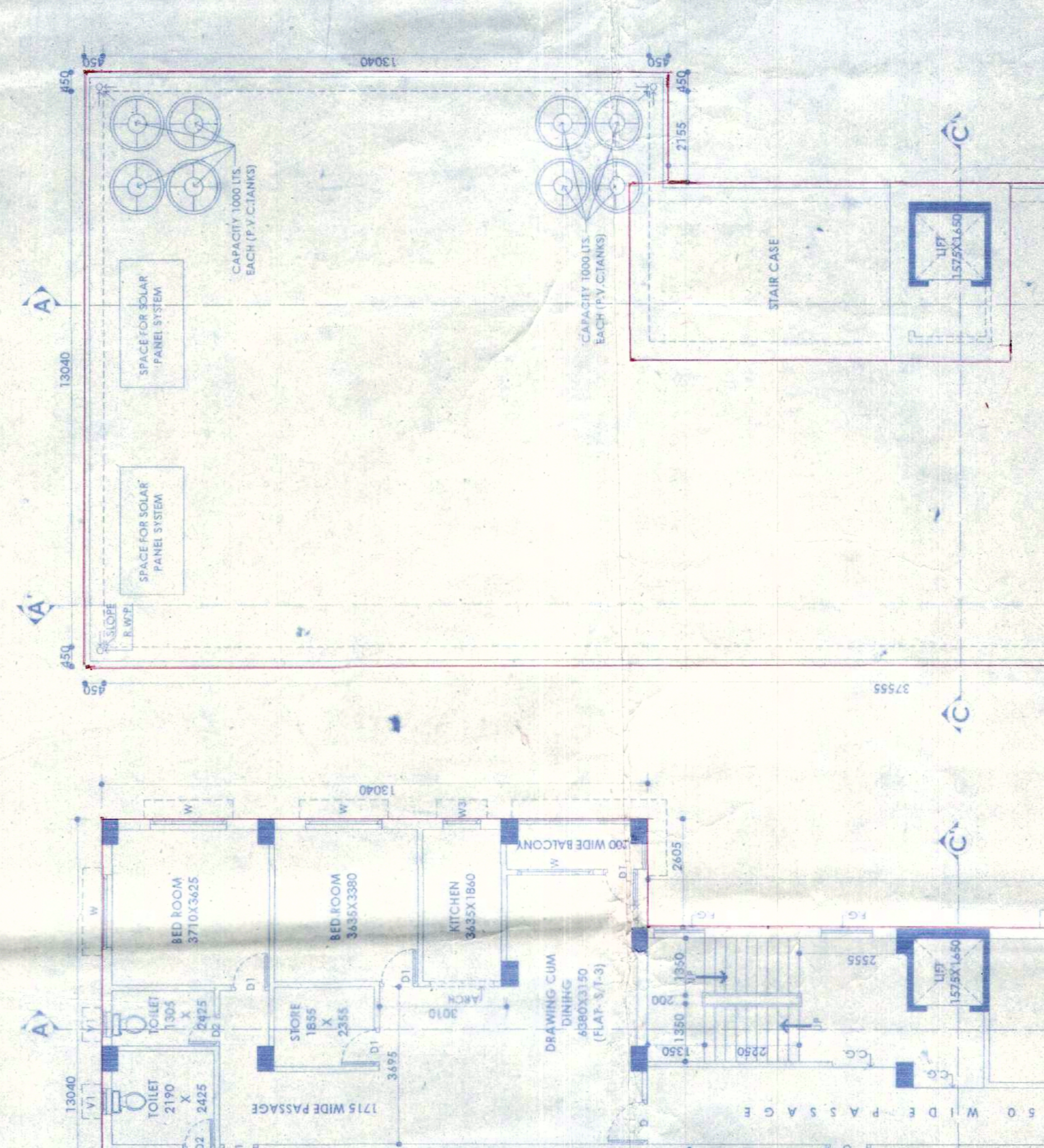
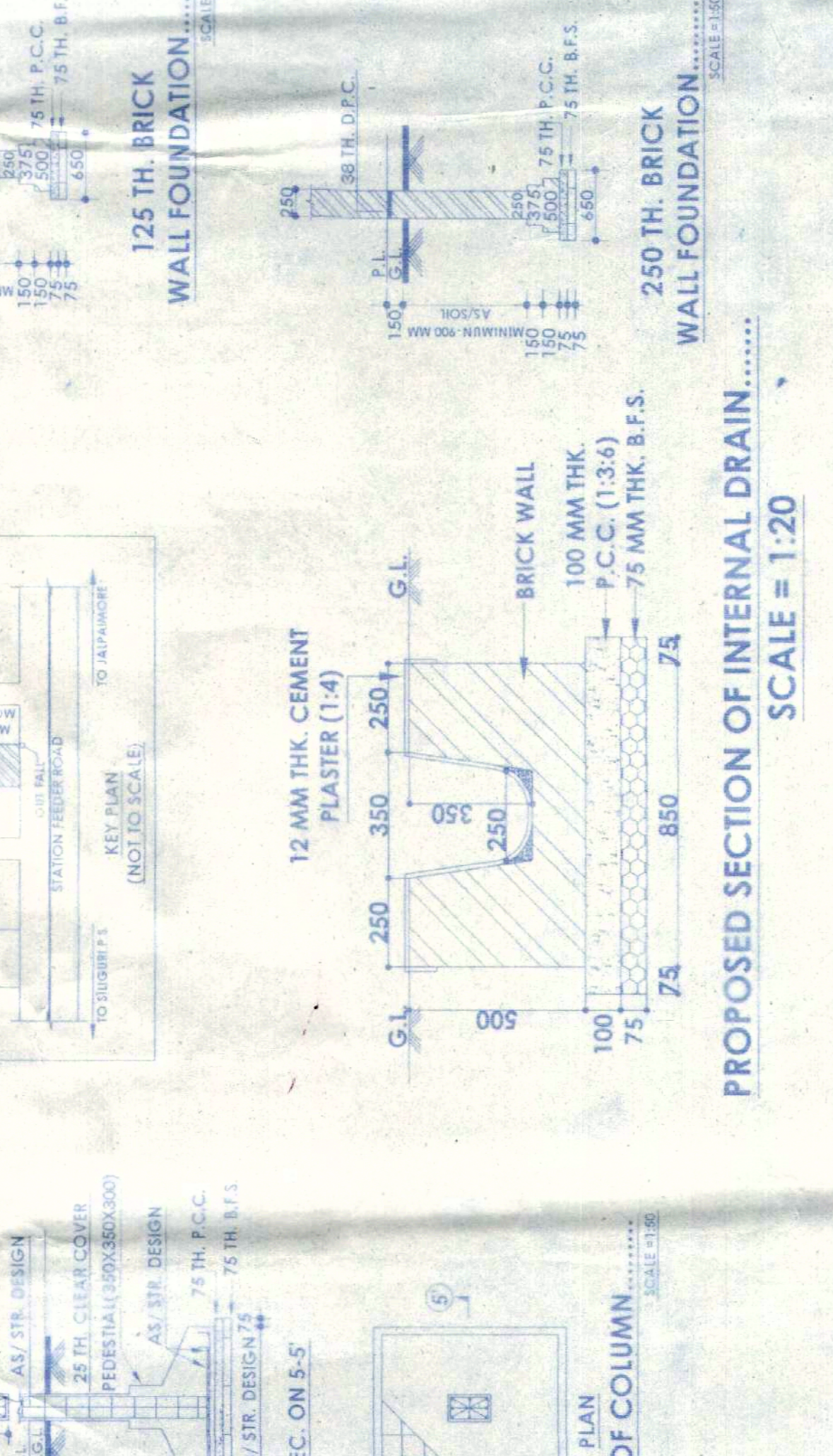

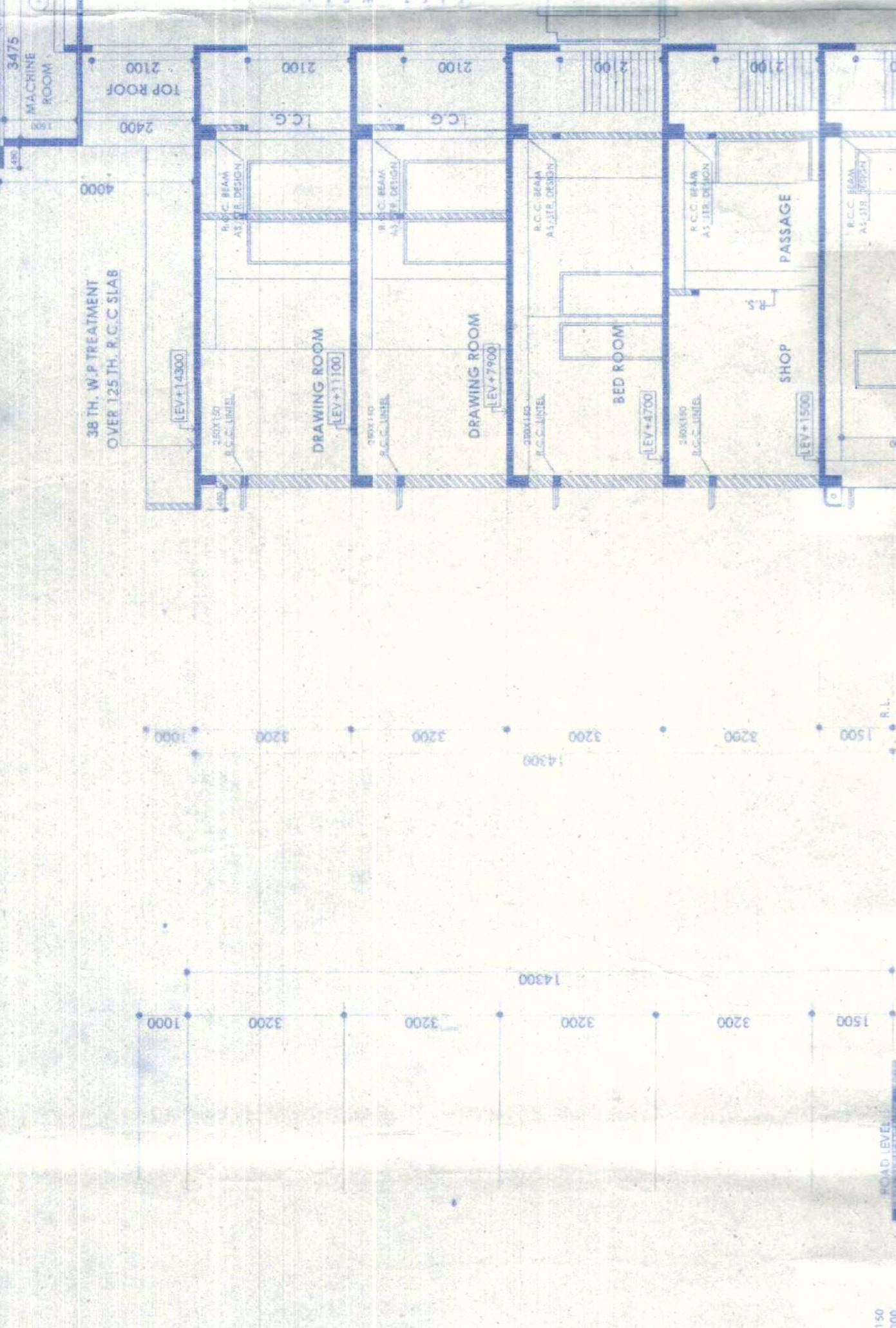
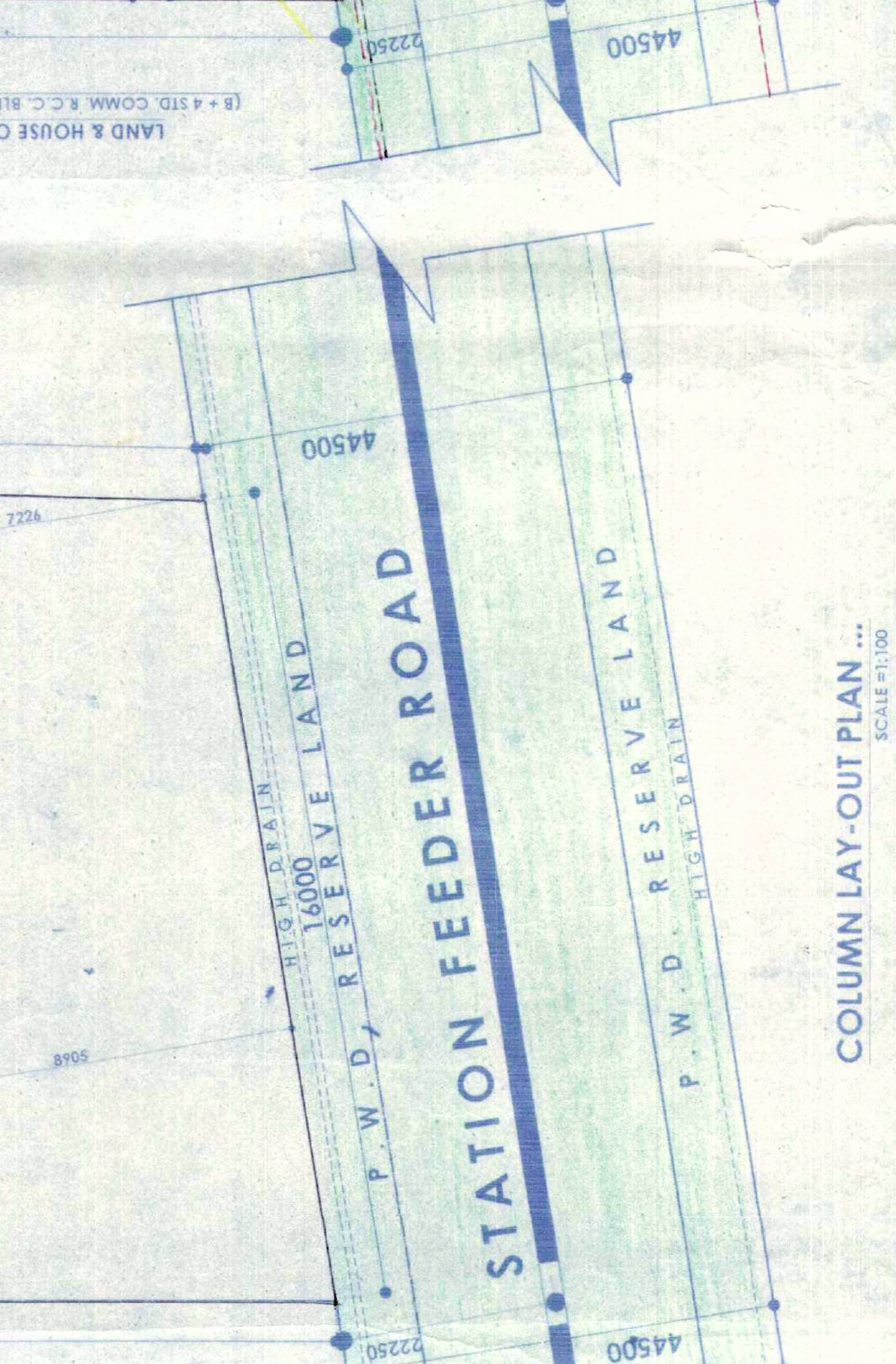
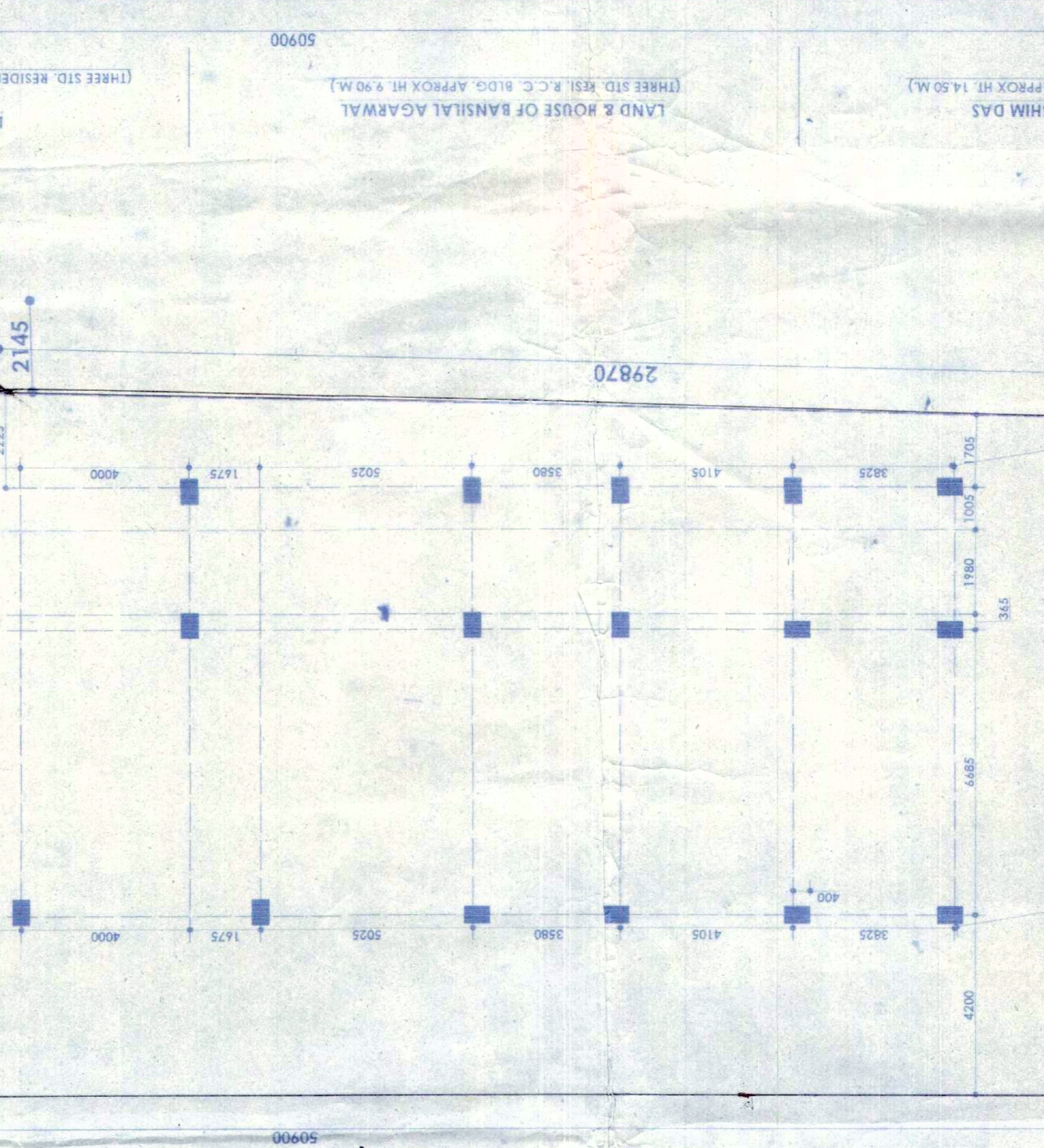
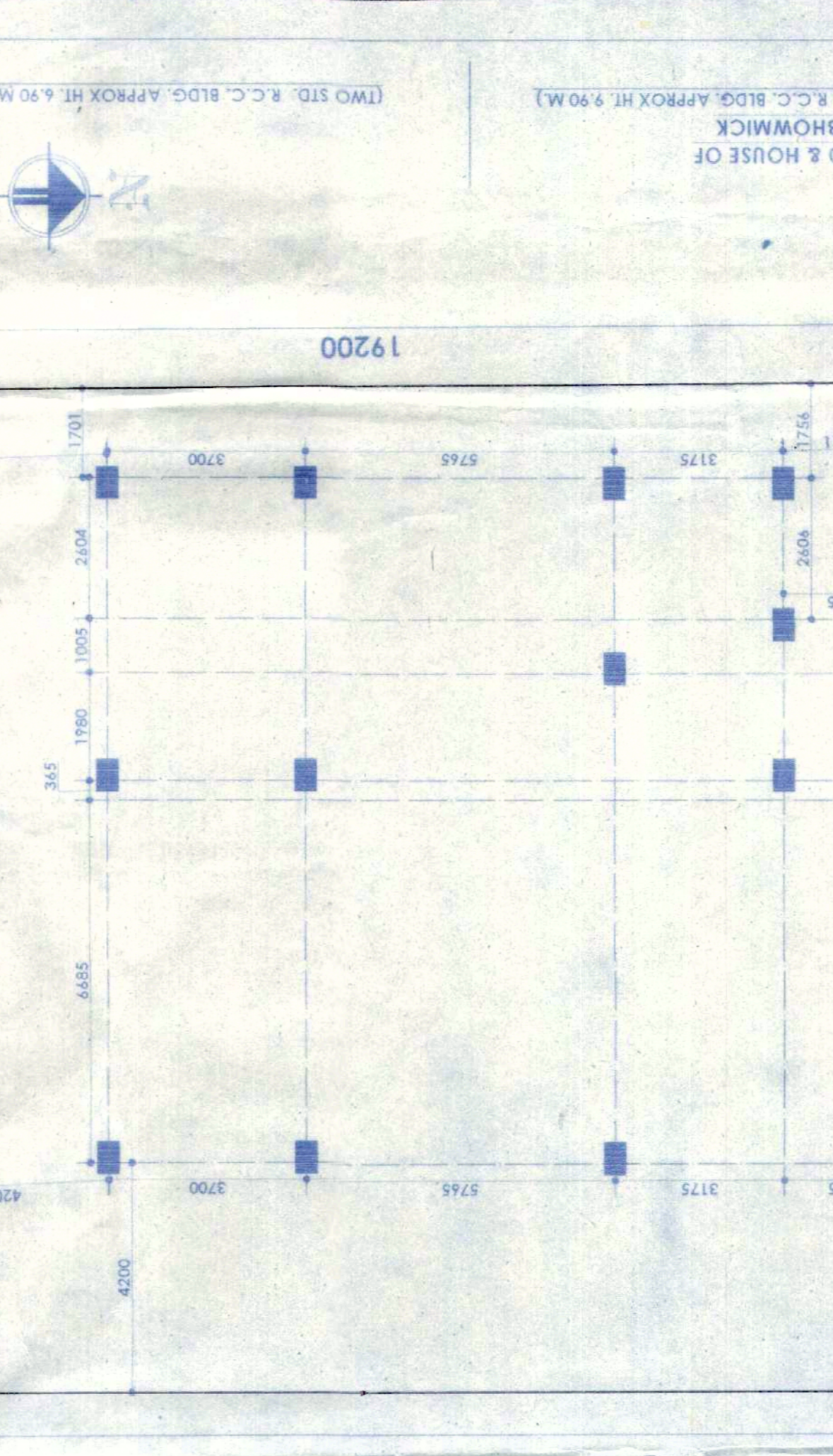
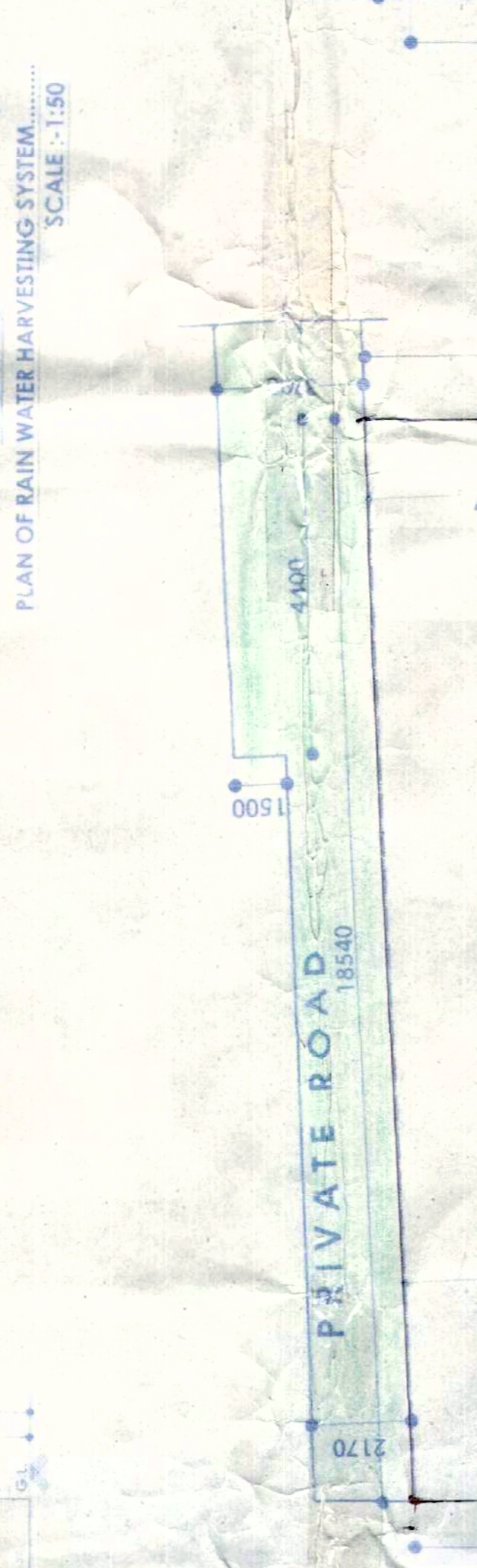
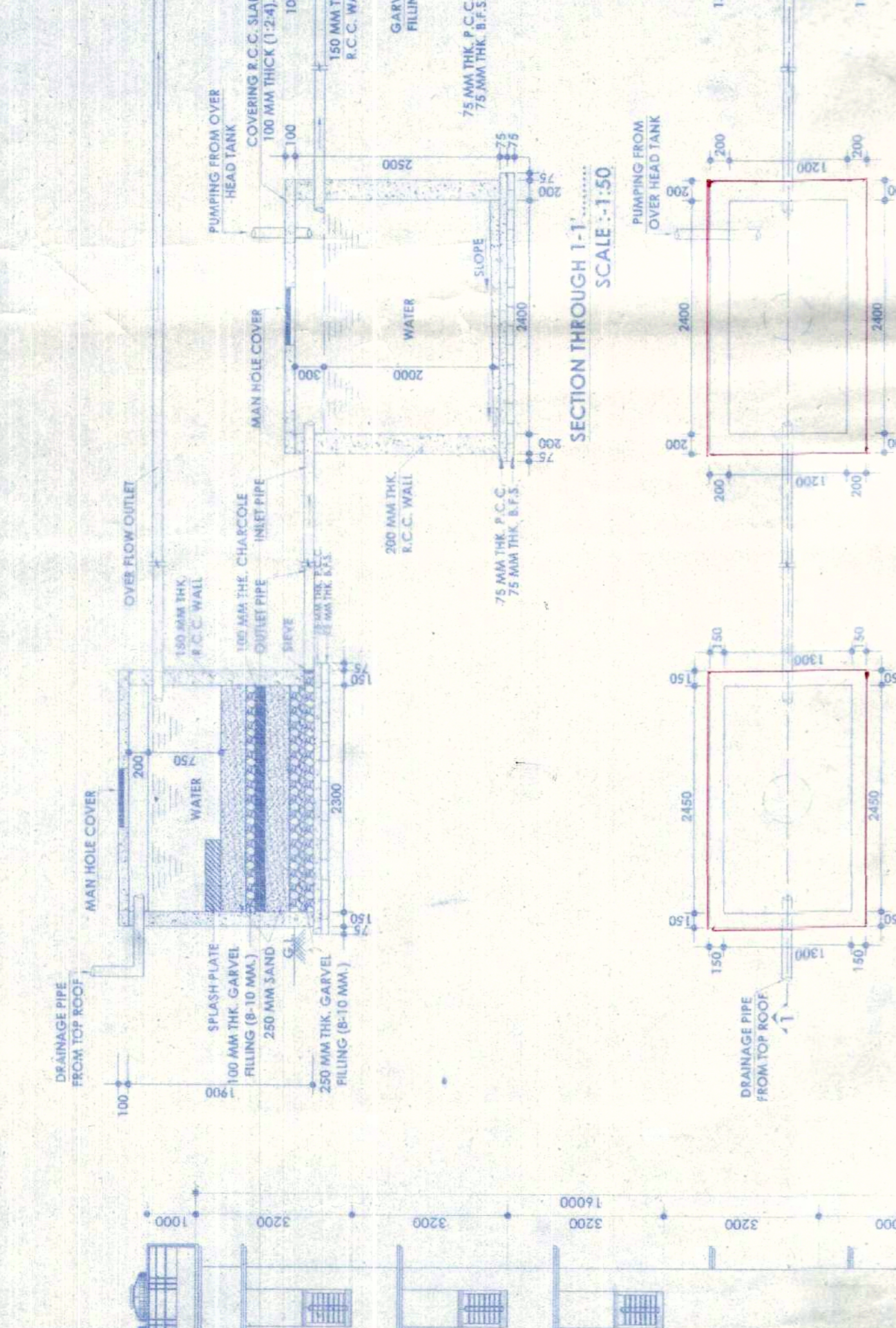
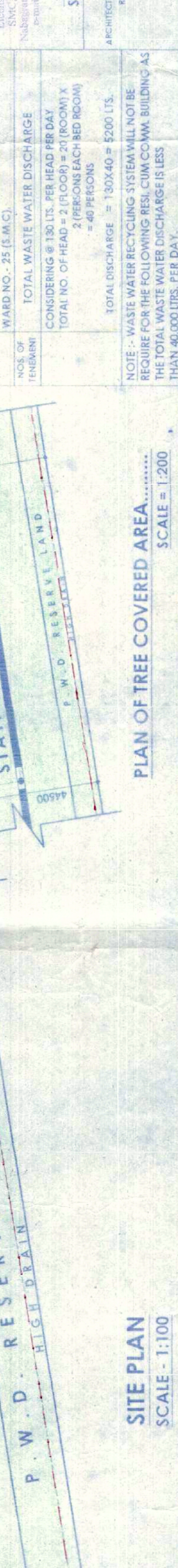
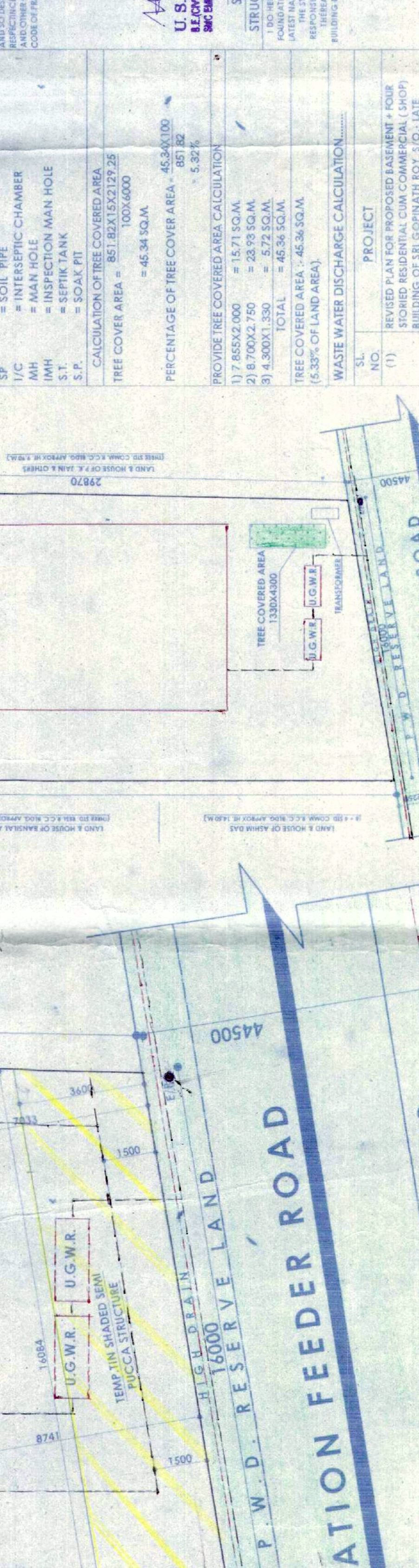
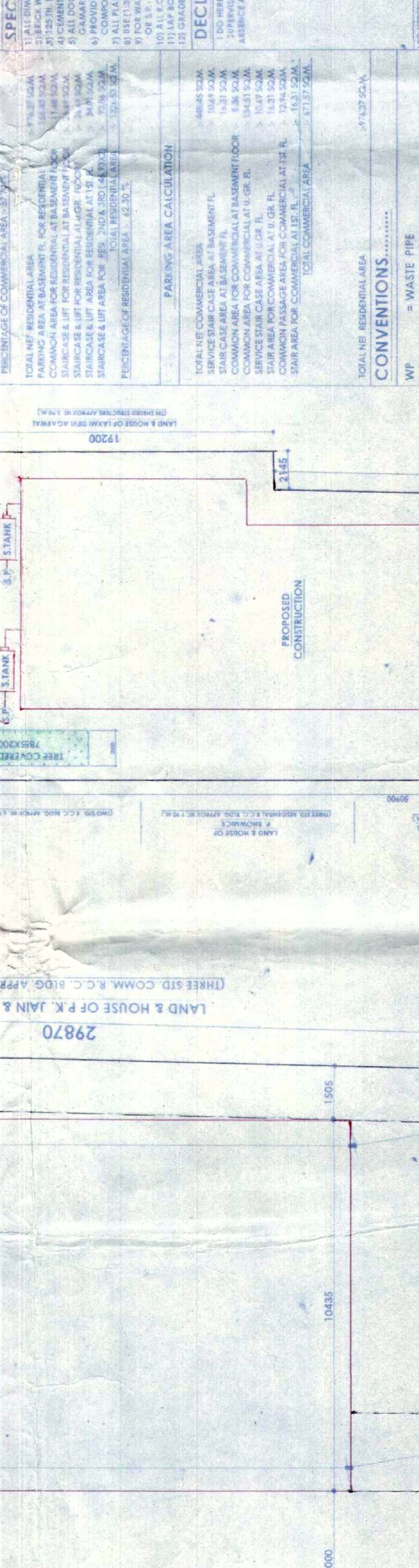
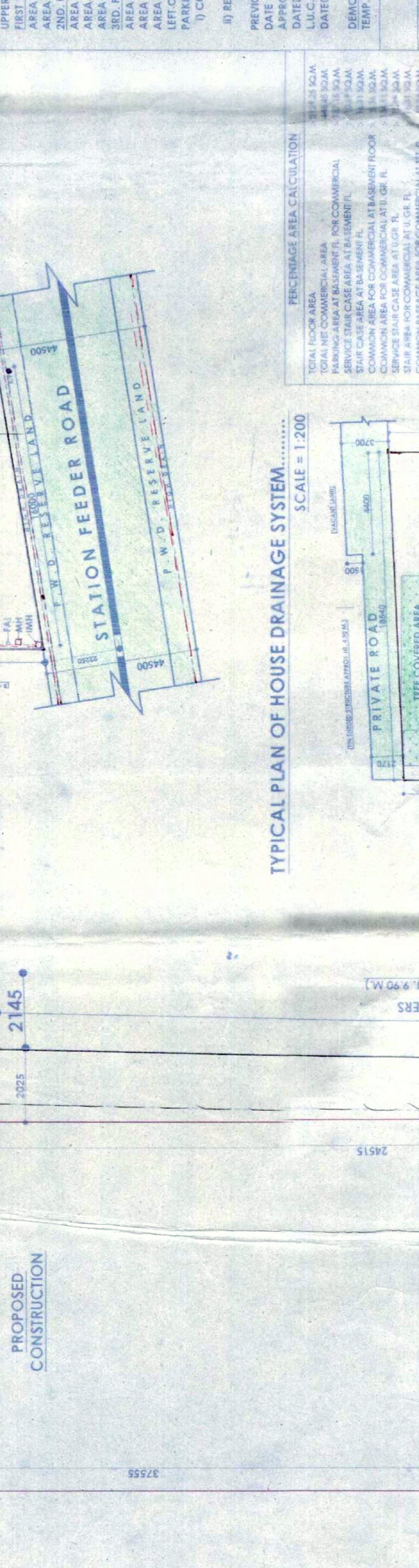
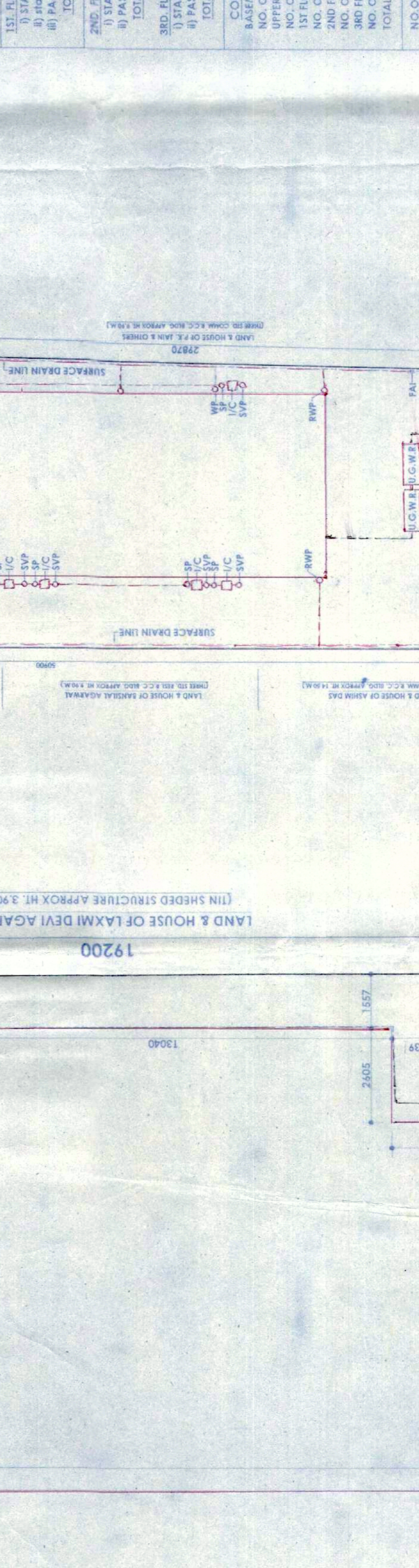
THESE PLANS FOR PROPOSED 4-BEDROOMED HOUSE WITH STORED RESERVATION (COMMERCIAL SHOPS) FOR THE OWNER (S)
 IS CONTRACT NO. 2591/19
 LOCATION, STATION FEDER ROAD, HIGHER DIST. DISTRICT, HOUSTON, HOUSTON DISTRICT.
 DATE: 21/11/19



AREA STATEMENT
 AT THE POSSESSION, 18.92 SQ. M. (1.39 ACRES)
 THE TOTAL AREA OF THE PLOT IS 18,920 SQ. M. (4.6 ACRES)
 THE TOTAL AREA OF THE COVERED AREA IS 11,200 SQ. M. (2.75 ACRES)



PLAN OF RAIN WATER SYSTEM SCALE: 1:50



Valid for Three Years from the Date 25-2-19 Sanctioned on 25-2-19

Placed in the Main Meeting Room on 25-2-19

Placed in the Main Meeting Room on 25-2-19

Placed in the Main Meeting Room on 25-2-19

Placed in the Main Meeting Room on 25-2-19

Placed in the Main Meeting Room on 25-2-19

Placed in the Main Meeting Room on 25-2-19

Placed in the Main Meeting Room on 25-2-19

Placed in the Main Meeting Room on 25-2-19

Placed in the Main Meeting Room on 25-2-19

Placed in the Main Meeting Room on 25-2-19

Placed in the Main Meeting Room on 25-2-19

REGISTERED CIVIL ENGINEER
 REGISTERED ARCHITECT

MEMBER NO. 2591
 DATE: 21/11/19

PROJECT NO. 2591/19
 DATE: 21/11/19

REGISTERED CIVIL ENGINEER
 REGISTERED ARCHITECT

REGISTERED CIVIL ENGINEER
 REGISTERED ARCHITECT

REGISTERED CIVIL ENGINEER
 REGISTERED ARCHITECT

REGISTERED CIVIL ENGINEER
 REGISTERED ARCHITECT

REGISTERED CIVIL ENGINEER
 REGISTERED ARCHITECT

REGISTERED CIVIL ENGINEER
 REGISTERED ARCHITECT

REGISTERED CIVIL ENGINEER
 REGISTERED ARCHITECT